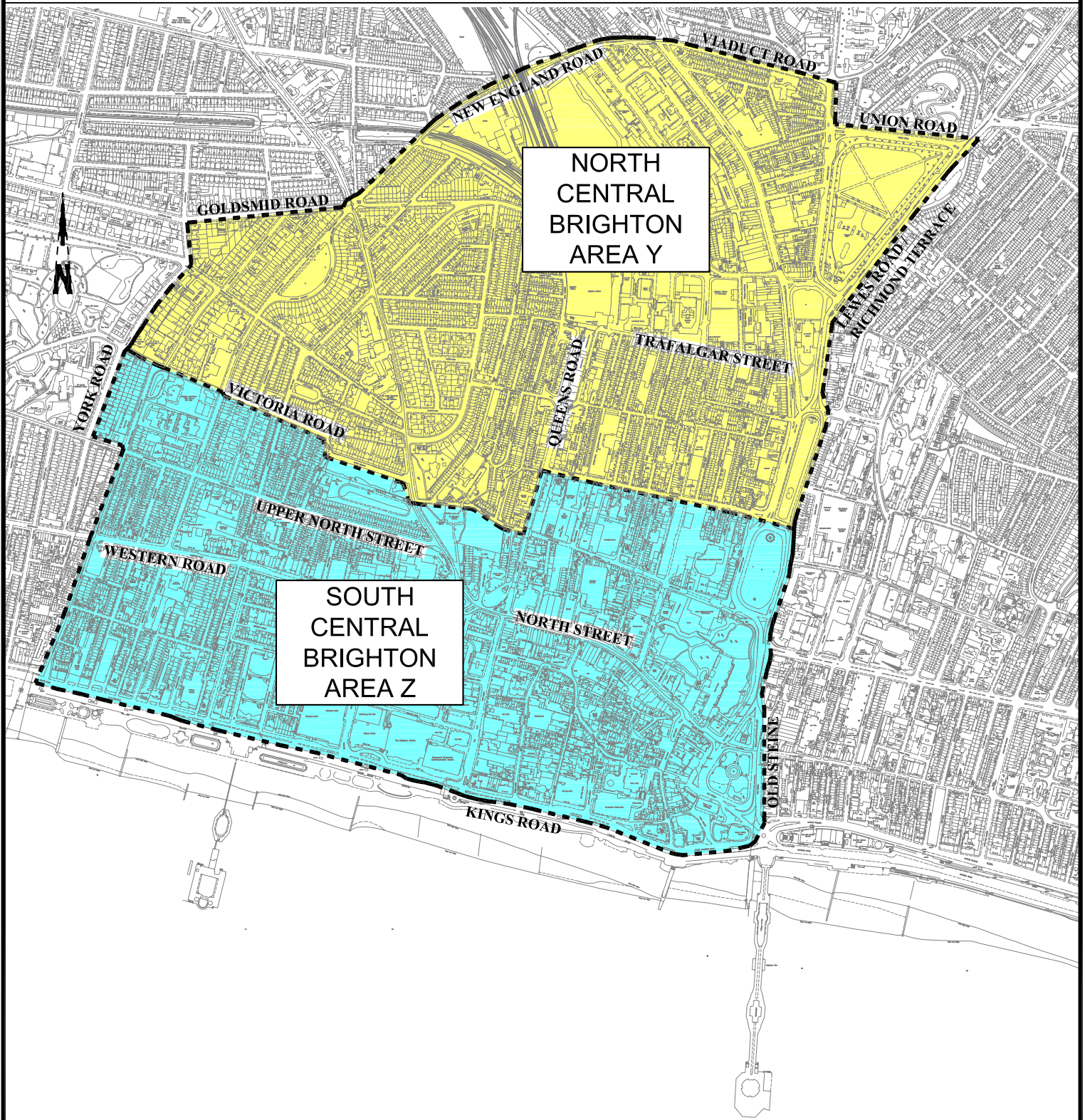





# CENTRAL BRIGHTON LAYOUT PLAN



NORTH  
CENTRAL  
BRIGHTON  
AREA Y

SOUTH  
CENTRAL  
BRIGHTON  
AREA Z

KEY	
	North Central Brighton
	South Central Brighton

ENVIRONMENT	TRAFFIC & TRANSPORTATION
Scale : N.T.S.	 <b>Brighton &amp; Hove</b>
Date : OCT '07	
Drawn : P.T.	
Drawing Number : B&H/CEN/01a	