





**KEY:**

-  Option 1 - Full Scheme
-  Even Split between Option 1 and Option 3
-  Option 3 - No change
-  Proposed boundary of inclusion

Reproduced from / Based on the Ordnance Survey mapping with the permission of the controller of H.M Stationery Office., Crown copyright. Unauthorised reproduction infringes Crown copyright and may lead to prosecution or Civil Proceedings. Brighton & Hove City Council, Licence: 100020999.2005.