

Appendix A

Coombe Road Area Residents Parking Scheme Initial Consultation Report

Background

The council has received a number of complaints from residents about parking issues within the Coombe Road area (see map in the Appendix).

At a previous Environment, Transport & Sustainability Committee it was agreed that residents and businesses in this area would be written to in order to find out if there is general support for a resident parking scheme and if so, whether a full scheme or a light-touch scheme and what days of operation might be preferred.

If there is support for a residents parking scheme in the area, a further consultation with information about a detailed design will follow. This will give residents a further opportunity to make a decision on whether they are happy with detailed proposals and to offer further comments.

Headline Findings

Support for a resident parking scheme:

- 400 (53.7%) of respondents support the idea of a residents parking scheme.
- 345 (46.3%) of respondents do not support the idea of a residents parking scheme

Full or Light-touch scheme

- 289 (42.8%) prefer a full scheme
- 386 (57.2%) prefer a light-touch scheme

Days of Operation

- 401 (59.6%) of respondents support a Monday to Friday scheme
- 272 (40.4%) of respondents support a Monday to Sunday scheme

Methodology

Brighton & Hove City Council Land and Property Gazeteer was used to provide 2478 property addresses in the proposed scheme boundary for the Hove Park Area. A questionnaire, frequently asked questions sheet and a prepaid envelope for reply was sent to each address. Respondents were also invited to complete the survey online via the council's Consultation Portal should they wish to. 645 (86.1%) responses received were by mail and 104 (13.9%) online. The consultation ran from 7th January to 15th February 2019.

Results

749 valid responses¹ were received from within the proposed scheme boundary giving a response rate of 30%.

Q1 Would you like a parking scheme in your area?

(response base 745²)

Yes		No		Total
Number	%	Number	%	
400	53.7	345	46.3	745

Results on a street by street basis were as follows:

(response base 745)

Q Would you like a parking scheme?

Street	Number properties mailed	Number responses	Response rate %	Yes		No	
				Number	%	Number	%
Baden Road	78	30	38.5	11	36.7	19	63.3
Bakery Mews	9	2	22.2	1	50.0	1	50.0
Bear Road	181	57	31.5	40	70.2	17	29.8
Bevendean Road	80	14	17.5	6	42.9	8	57.1
Birling Close	8	3	37.5	2	66.7	1	33.3
Borrow King Close	15	2	13.3	1	50.0	1	50.0
Buller Road	68	31	45.6	17	54.8	14	45.2
Canfield Close	25	5	20.0	3	60.0	2	40.0
Canfield Road	22	8	36.4	2	25.0	6	75.0
Carlyle Avenue	64	20	31.3	8	40.0	12	60.0
Coombe Road	254	55	21.7	20	36.4	35	63.6
Coombe Terrace	63	11	17.5	4	36.4	7	63.6
Crayford Road	35	16	45.7	6	37.5	10	62.5
Dawlish Close	30	4	13.3	1	25.0	3	75.0

¹ 89 responses were removed from the analysis for the following reasons: 47 were duplicate cases, 33 were from outside the area and 9 gave no address.

² Response base = number of people answering this question

Street	Number properties mailed	Number responses	Response rate %	Yes		No	
				Number	%	Number	%
Dennis Hobden Close	13	1	7.7	0	0.0	1	100.0
Dewe Road	81	34	42.0	27	79.4	7	20.6
Eastbourne Road	54	18	33.3	3	16.7	15	83.3
Ewhurst Road	90	35	38.9	29	82.9	6	17.1
Fitzherbert Drive	35	6	17.1	3	50.0	3	50.0
Ghyllside	39	4	10.3	4	100.0	0	0.0
Jevington Drive	61	39	63.9	15	38.5	24	61.5
Kimberley Road	99	41	41.4	27	65.9	14	34.1
Ladysmith Road	177	76	42.9	43	56.6	33	43.4
Lewes Road	29	2	6.9	1	50.0	1	50.0
Mafeking Road	61	14	23.0	8	57.1	6	42.9
Martha Gunn Road	30	3	10.0	0	0.0	3	100.0
Meadowview	67	10	14.9	3	30.0	7	70.0
Milner Road	163	44	27.0	22	50.0	22	50.0
Natal Road	33	12	36.4	2	16.7	10	83.3
Nesbitt Road	60	18	30.0	10	55.6	8	44.4
Newmarket Terrace	4	0	0.0	0	0.0	0	0.0
Pelham Terrace	19	4	21.1	1	25.0	3	75.0
Redvers Road	80	38	47.5	27	71.1	11	28.9
Riley Road	101	34	33.7	26	76.5	8	23.5
Robin Davis Close	16	1	6.3	0	0.0	1	100.0
Saunders Park Rise	67	4	6.0	2	50.0	2	50.0
Saunders Park View	104	24	23.1	14	58.3	10	41.7
Tenanry Road	36	16	44.4	7	43.8	9	56.3
Torcross Close	13	2	15.4	1	50.0	1	50.0
Willingdon Road	14	7	50.0	3	42.9	4	57.1
Total	2478	745	30.1	400	53.7	345	46.3

Q If a parking scheme was introduced please tell us the options you would prefer?

Option 1 – Full Scheme – Restricted parking 9am to 8pm

Option 2 – Light touch Scheme – two separate one hour periods during the day

All Day 9am to 8pm		Two periods during the day 10am-11am and 2pm-3pm for example		Total
Number	%	Number	%	
289	42.8	386	57.2	675

Street	Number properties mailed	Number responses	Response rate %	Full Scheme		Light-touch scheme	
				Number	%	Number	%
Baden Road	78	30	38.5	9	36.0	16	64.0
Bakery Mews	9	2	22.2	0	0	2	100
Bear Road	181	57	31.5	29	54.7	24	45.3
Bevendean Road	80	14	17.5	3	27.3	8	72.7
Birling Close	8	3	37.5	0	0	3	100
Borrow King Close	15	2	13.3	1	50.0	1	50.0
Buller Road	68	31	45.6	15	53.6	13	46.4
Canfield Close	25	5	20.02	2	50.0	2	50.0
Canfield Road	22	8	36.4	1	14.3	6	85.7
Carlyle Avenue	64	20	31.3	5	26.3	14	73.7
Coombe Road	254	55	21.7	12	23.5	39	76.5
Coombe Terrace	63	11	17.5	5	45.5	6	54.5
Crayford Road	35	16	45.7	4	30.8	9	69.2
Dawlish Close	30	4	13.3	1	25.0	3	75.0
Dennis Hobden Close	13	1	7.7	0	0	1	100
Dewe Road	81	34	42.0	19	57.6	14	42.4
Eastbourne Road	54	18	33.3	3	17.6	14	82.4
Ewhurst Road	90	35	38.9	18	54.5	15	45.5
Fitzherbert Drive	35	6	17.1	3	60.0	2	40.0

Street	Number properties mailed	Number responses	Response rate %	Full Scheme		Light-touch scheme	
				Number	%	Number	%
Ghyllside	39	4	10.3	3	75.0	1	25.0
Jevington Drive	61	39	63.9	9	26.5	25	73.5
Kimberley Road	99	41	41.4	17	45.9	20	54.1
Ladysmith Road	177	76	42.9	30	45.5	36	54.5
Lewes Road	29	2	6.9	1	50.0	1	50.0
Mafeking Road	61	14	23.0	8	61.5	5	38.5
Martha Gunn Road	30	3	10.0	1	33.3	2	66.7
Meadowview	67	10	14.9	0	0	9	100
Milner Road	163	44	27.0	18	43.9	23	56.1
Natal Road	33	12	36.4	4	44.4	5	55.6
Nesbitt Road	60	18	30.0	4	26.7	11	73.3
Newmarket Terrace	4	0	0.0	0	0	0	0
Pelham Terrace	19	4	21.1	1	25	3	75
Redvers Road	80	38	47.5	17	47.2	19	52.8
Riley Road	101	34	33.7	25	75.8	8	24.2
Robin Davis Close	16	1	6.3	0	0	1	100
Saunders Park Rise	67	4	6.0	1	33.3	2	66.7
Saunders Park View	104	24	23.1	12	57.1	9	42.9
Tenantry Road	36	16	44.4	5	35.7	9	64.3
Torcross Close	13	2	15.4	1	50	1	50
Willingdon Road	14	7	50.0	2	33.3	4	66.7
Total	2478	745	30.1	289	42.8	386	57.2

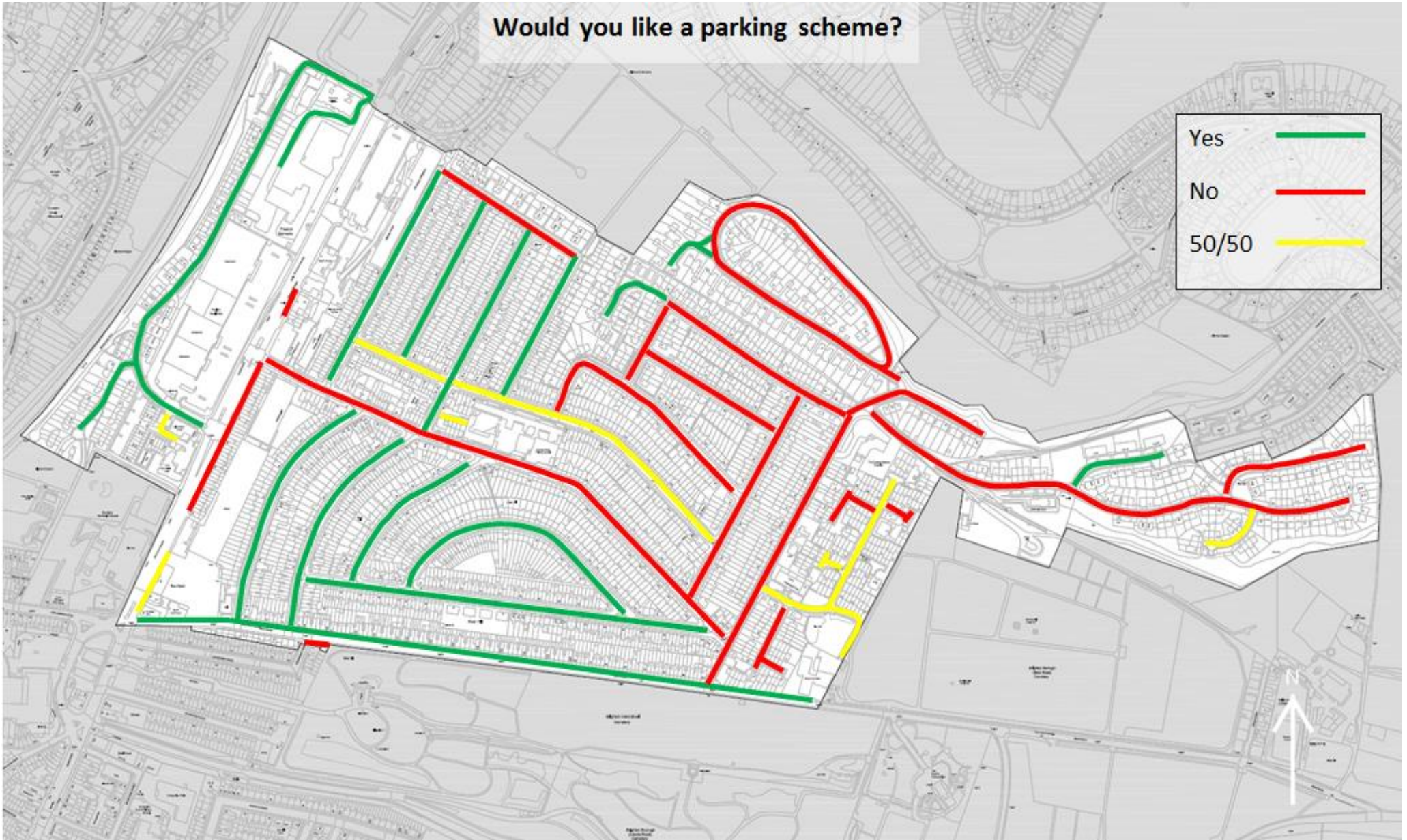
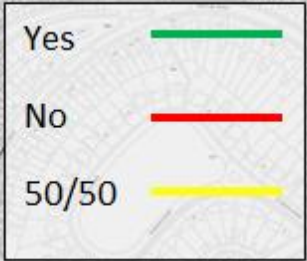
Q If a parking scheme is introduced, please tell us your preference for either a Monday to Friday (5 day) or Monday to Sunday (7 day) scheme?

Monday to Sunday		Monday to Friday		Total
Number	%	Number	%	
401	59.6	272	40.4	673




Street	Number properties mailed	Number responses	Response rate %	Monday to Friday		Monday to Sunday	
				Number	%	Number	%
Baden Road	78	30	38.5	18	69.2	8	30.8
Bakery Mews	9	2	22.2	2	100	0	0
Bear Road	181	57	31.5	25	47.2	28	52.8
Bevendean Road	80	14	17.5	11	91.7	1	8.3
Birling Close	8	3	37.5	2	66.7	1	33.3
Borrow King Close	15	2	13.3	1	100	0	0
Buller Road	68	31	45.6	20	71.4	8	28.6
Canfield Close	25	5	20.0	2	50.0	2	50.0
Canfield Road	22	8	36.4	7	100	0	0
Carlyle Avenue	64	20	31.3	15	75.0	5	25.0
Coombe Road	254	55	21.7	36	72.0	14	28.0
Coombe Terrace	63	11	17.5	6	54.5	5	45.5
Crayford Road	35	16	45.7	9	69.2	4	30.8
Dawlish Close	30	4	13.3	3	75.0	1	25.0
Dennis Hobden Close	13	1	7.7	1	100	0	0
Dewe Road	81	34	42.0	13	39.4	20	60.6
Eastbourne Road	54	18	33.3	15	88.2	2	11.8
Ewhurst Road	90	35	38.9	11	33.3	22	66.7
Fitzherbert Drive	35	6	17.1	3	60.0	2	40.0
Ghyllside	39	4	10.3	1	25.0	3	75.0
Jevington Drive	61	39	63.9	23	69.7	10	30.3
Kimberley Road	99	41	41.4	16	44.4	20	55.6
Ladysmith Road	177	76	42.9	30	45.5	36	54.5
Lewes Road	29	2	6.9	1	50.0	1	50.0
Mafeking Road	61	14	23.0	6	46.2	7	53.8
Martha Gunn Road	30	3	10.0	3	100	0	0
Meadowview	67	10	14.9	7	77.8	2	22.2
Milner Road	163	44	27.0	28	68.3	13	31.7
Natal Road	33	12	36.4	6	66.7	3	33.3
Nesbitt Road	60	18	30.0	9	60.0	6	40.0

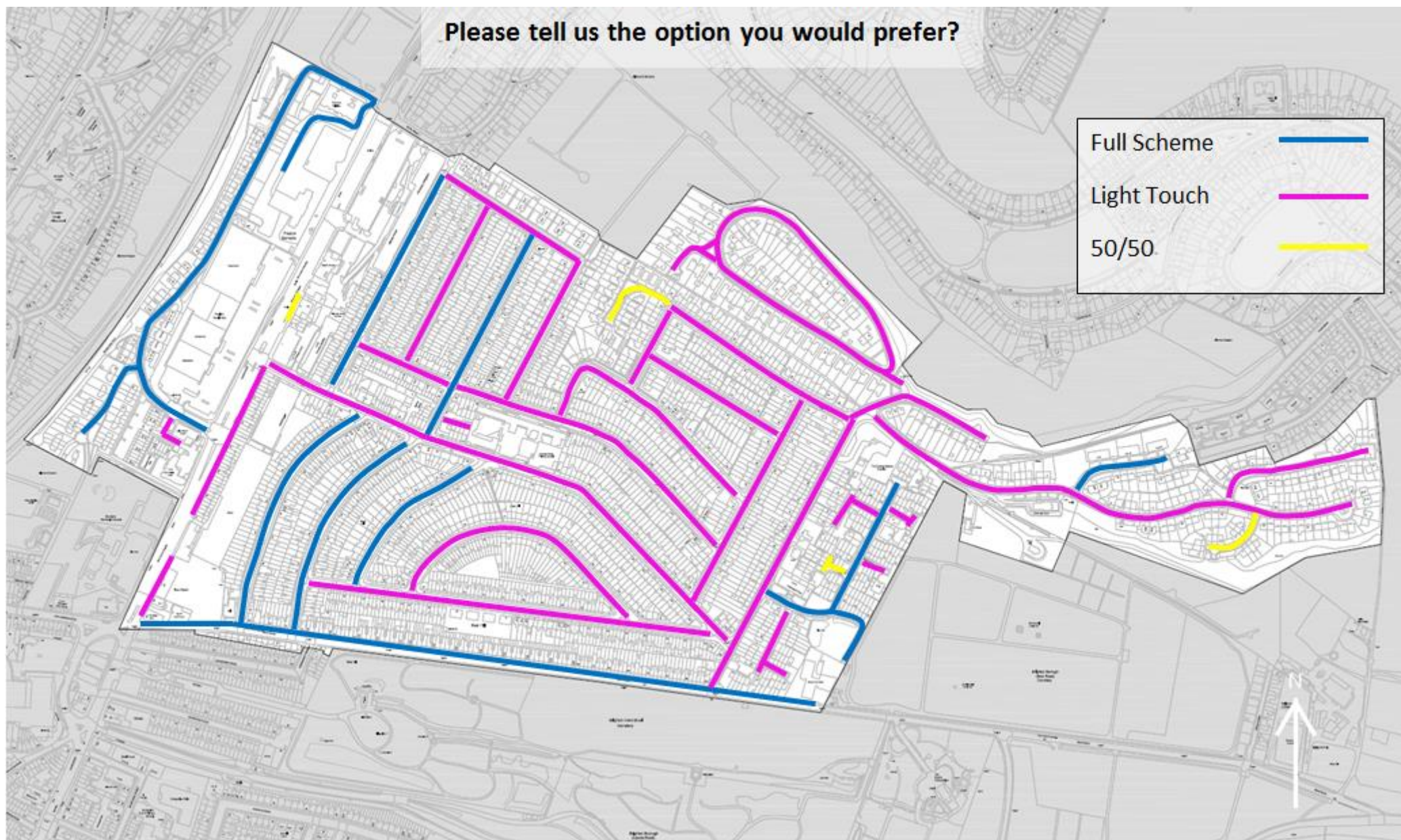
Street	Number properties mailed	Number responses	Response rate %	Monday to Friday		Monday to Sunday	
				Number	%	Number	%
Newmarket Terrace	4	0	0.0	0	0	0	0
Pelham Terrace	19	4	21.1	3	75.0	1	25.0
Redvers Road	80	38	47.5	29	82.9	6	17.1
Riley Road	101	34	33.7	13	39.4	20	60.6
Robin Davis Close	16	1	6.3	1	100	0	0
Saunders Park Rise	67	4	6.0	1	33.3	2	66.7
Saunders Park View	104	24	23.1	11	52.4	10	47.6
Tenantry Road	36	16	44.4	9	64.3	5	35.7
Torcross Close	13	2	15.4	1	50.0	1	50.0
Willingdon Road	14	7	50.0	3	50.0	3	50.0
Total	2478	745	30.1	401	59.6	272	40.4

Would you like a parking scheme?






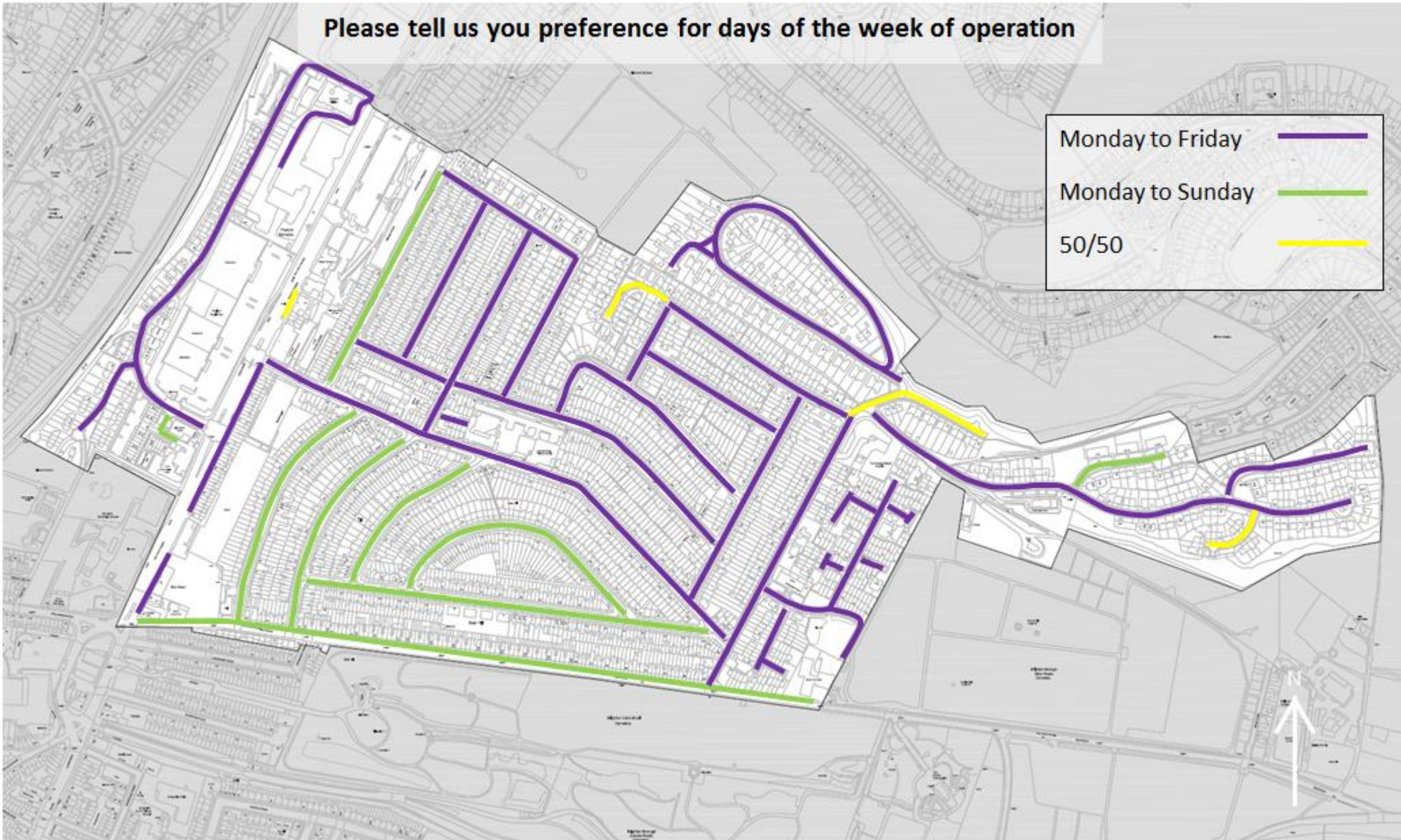
Please tell us the option you would prefer?

Full Scheme	
Light Touch	
50/50	



Please tell us you preference for days of the week of operation

Monday to Friday	
Monday to Sunday	
50/50	



Demographic Information

Age	Number	%
18-24	40	7.1
25-34	105	18.5
35-44	132	23.3
45-54	127	22.4
55-64	80	14.1
65-74	41	7.2
75+	42	7.4
Total	568	100.0

Gender	Number	%
Male	273	42.9
Female	361	56.8
Other	2	
Total	636	100.0

Do you identify as the gender you were assigned at birth?	Number	%
Yes	569	96.9
No	18	3.1
Total	587	100.0

Disability	Number	%
Yes, a little	64	10.6
Yes, a lot	50	8.3
No	487	81.0
Total	601	100

Of those who answered “yes”, disabilities were as follows:

Please state the type of impairment which applies to you.	Number
Physical impairment	49
Sensory impairment	4
Learning disability/ difficulty	3
Long-standing illness	37
Mental health condition	21
Development condition	3
Autistic Spectrum	4
Other	13

Ethnic Origin		Number	%
White	White English/ Welsh/ Scottish/ Northern Irish/ British	544	87.0
	Irish	10	1.6
	Gypsy or Irish Traveller	0	0
	Any other white background	31	5.0
Asian or Asian British	Bangladeshi	7	1.1
	Indian	3	0.5
	Pakistani	2	0.3
	Chinese	3	0.5
	Any other Asian background	1	0.2
Black or Black British	African	2	0.3
	Caribbean	2	0.3
	Any other Black background	2	0.3
Mixed	Asian & White	6	1.0
	Black African & White	1	0.2
	Black Caribbean & White	4	0.6
	Any other mixed background	6	1.0
Any other ethnic group	Arab	0	0
	Any other ethnic group	1	0.2
Total		625	100

Sexual Orientation	Number	%
Bisexual	22	3.9
Gay Man	21	3.7
Heterosexual/ straight	499	88.2
Lesbian/ Gay Woman	18	3.2
Other	6	1.1
Total	566	100

Religious Belief	Number	%
I have no particular religion or belief	308	51.5
Buddhist	7	1.2
Christian	165	27.6
Hindu	01	0
Jain	1	1.3
Jewish	0	0
Muslim	8	1.3
Pagan	5	0.8
Sikh	1	0.2
Agnostic	10	1.7
Atheist	71	11.9
Other	11	1.8
Other philosophical belief	11	1.8
Total	693	100

Are you a carer	Number	%
Yes	59	9.5
No	560	90.5
Total	619	100

If yes, do you care for a:	Number
Parent	33
Partner or Spouse	10
Child with special needs	14
Friend	8
Other family member	6
Other	1

Armed Forces

Armed Forces	Yes		No	
	Number	%	Number	%
Are you currently serving in the UK armed forces?	1	0.2	588	99.8
Have you ever served in the UK armed forces?	21	3.6	570	96.4
Are you a member of a current or former serviceman or woman's immediate family/ household?	4	0.7	578	99.3

27 responses were removed from the analysis as they fell into the following categories:

- 22 Duplicates (only one responses per household was included)
- 1 Responses from residents outside the area
- 4 Responses where no street was given

Why removed from main report	In favour of parking scheme		Not in favour of parking scheme		Total
	Number	%	Number	%	
Duplicates	10	45.5	12	54.5	22
Outside the area	0	0	1	100	1
No street given	1	25.0	3	75.0	4
Total	11	40.7	16	59.3	27

Why removed from main report	Full scheme (9am to 8pm)		Light touch scheme (two periods in a day)		Total
	Number	%	Number	%	
Duplicates	4	20.0	16	80.0	20
Outside the area	0	0	1	100	1
No street given	1	50.0	1	50.0	2
Total	5	21.7	18	78.3	23

Why removed from main report	Monday to Sunday		Monday to Friday		Total
	Number	%	Number	%	
Duplicates	12	63.2	7	36.8	19
Outside the area	1	100	0	0	1
No street given	1	50.0	1	50.0	2
Total	14	63.6	8	36.4	22