

# **South Portslade Area Residents Parking Scheme Initial Consultation Report October 2018**

## **Background**

The council has received a number of complaints from residents about parking issues within the South Portslade area (see map in the Appendix).

At the Environment, Transport & Sustainability Committee in November 2018, it was agreed that residents and businesses in this area would be written to in order to find out if there is general support for a resident parking scheme and if so, whether a full scheme or a light-touch scheme and what days of operation might be preferred.

If there is support for a residents parking scheme in the area, a further consultation with information about a detailed design will follow in the Spring or Summer of 2020. This will give residents a further opportunity to make a decision on whether they are happy with detailed proposals and to offer further comments.

## **Headline Findings**

The consultation received a response rate of 36%.

### **Support for a resident parking scheme:**

- 544 (60.5%) of respondents support the idea of a residents parking scheme.
- 355 (39.5%) of respondents do not support the idea of a residents parking scheme

### **Full or Light-touch scheme**

- 346 (43.4%) prefer a full scheme
- 451 (56.6%) prefer a light-touch scheme

### **Days of Operation**

- 437 (54.5%) of respondents support a Monday to Friday scheme
- 366 (45.6%) of respondents support a Monday to Sunday scheme

## **Methodology**

Brighton & Hove City Council Land and Property Gazeteer was used to provide 2498 property addresses in the proposed scheme boundary for the South Portslade Area. A questionnaire, frequently asked questions sheet and a prepaid envelope for reply was sent to each address. Respondents were also invited to complete the survey online via the council's Consultation Portal should they wish to. 779 (85.5%) responses received were by mail and 132 (14.5%) online. The consultation ran from 6<sup>th</sup> September to 21<sup>st</sup> October 2019.

## Results

911 valid responses<sup>1</sup> were received from within the proposed scheme boundary giving a response rate of 36%.

### Q1 Would you like a parking scheme in your area?

(response base 899<sup>2</sup>)

Yes		No		Total
Number	%	Number	%	
544	60.5	355	39.5	899

### Results on a street by street basis were as follows:

(response base 899)

#### Q Would you like a parking scheme in your area?

Street	Number properties mailed	Number responses	Response rate %	Yes		No	
				Number	%	Number	%
Abinger Road	94	33	35.1	16	48.5	17	51.5
Albion Street	34	18	52.9	13	72.2	5	27.8
Bampffield Street	26	10	38.5	4	40.0	6	60.0
Barnes Road	3	0	0.0	0	0	0	0
Beaconsfield Road	32	17	53.1	13	76.5	4	23.5
Brambledean Road	39	16	41.0	7	43.8	9	56.3
Camden Street	9	1	11.1	1	100	0	0
Carlton Terrace	67	11	16.4	6	54.5	5	45.5
Chapel Place	1	1	100.0	0	0	1	100
Church Road	95	23	24.2	8	34.8	15	65.2
Church Street	3	3	100.0	2	66.7	1	33.3
Clarendon Place	1	0	0.0	0	0	0	0
Crown Road	93	32	34.4	11	34.4	21	65.6
Denmark Road	39	20	51.3	13	65.0	7	35.0
East Street	3	0	0.0	0	0	0	0

<sup>1</sup> 36 responses were removed from the analysis for the following reasons: 29 were duplicate cases, 1 was from outside the area and 6 gave no address.

<sup>2</sup> Response base = number of people answering this question

Street	Number properties mailed	Number responses	Response rate %	Yes		No	
				Number	%	Number	%
Eastbrook Road	60	22	36.7	14	63.6	8	36.4
Ellen Street	4	0	0.0	0	0	0	0
Elm Road	38	15	39.5	11	73.3	4	26.7
Fishersgate Terrace	1	0	0.0	0	0	0	0
Franklin Road	60	32	53.3	23	71.9	9	28.1
Freemans Road	6	1	16.7	0	0	1	100
Garden Close	10	5	50.0	4	80.0	1	20.0
Gardener Street	47	20	42.6	4	20.0	16	80.0
Gladstone Road	64	17	26.6	8	47.1	9	52.9
Gordon Close	41	7	17.1	2	28.6	5	71.4
Gordon Road	27	13	48.1	10	76.9	3	23.1
Hurst Crescent	28	13	46.4	6	46.2	7	53.8
Infinity Close	11	5	45.5	4	80.0	1	20.0
Jubilee Road	11	3	27.3	2	66.7	1	33.3
Lincoln Road	57	27	47.4	11	40.7	16	59.3
Links Close	26	8	30.8	3	37.5	5	62.5
Links Road	47	18	38.3	8	44.4	10	55.6
Middle Street	6	2	33.3	0	0	2	100
North Street	41	10	24.4	4	40.0	6	60.0
Norway Street	77	36	46.8	32	88.9	4	11.1
Old Shoreham Road	66	15	22.7	8	53.3	7	46.7
Park Crescent	29	10	34.5	4	40.0	6	60.0
Portslade Mews	21	7	33.3	6	85.7	1	14.3
Shelldale Avenue	39	7	17.9	2	28.6	5	71.4
Shelldale Crescent	30	12	40.0	6	50.0	6	50.0
Shelldale Road	69	21	30.4	14	66.7	7	33.3
Southdown Avenue	14	10	71.4	9	90.0	1	10.0
St Andrews Road	138	77	55.8	68	88.3	9	11.7
St Aubyns Road	53	30	56.6	24	80.0	6	20.0
St Michaels Road	25	11	44.0	4	36.4	7	63.6
St Nicholas Road	34	18	52.9	11	61.1	7	38.9
St Peters Road	22	9	40.9	9	100	0	0

Street	Number properties mailed	Number responses	Response rate %	Yes		No	
				Number	%	Number	%
Stanley Road	19	10	52.6	1	10	9	90
Station Road	149	29	19.5	18	62.1	11	37.9
Symbister Road	15	6	40.0	6	100	0	0
The Gardens	9	3	33.3	1	33.3	2	66.7
Trafalgar Road	160	39	24.4	21	53.8	18	46.2
Vale Gardens	12	2	16.7	2	100	0	0
Vale Road	173	61	35.3	49	80.3	12	19.7
Victoria Park Gardens	6	0	0.0	0	0	0	0
Victoria Road	112	42	37.5	30	71.4	12	28.6
Wellington Road	13	5	38.5	4	80.0	1	20.0
Wolseley Road	90	36	40.0	7	19.4	29	80.6
<b>Total</b>	<b>2498</b>	<b>899</b>	<b>36.0</b>	<b>544</b>	<b>60.5</b>	<b>355</b>	<b>39.5</b>

**Q If a parking scheme was introduced please tell us the options you would prefer?**

**Option 1 – Full Scheme – Restricted parking 9am to 8pm**

**Option 2 – Light touch Scheme – two separate one hour periods during the day**

All Day 9am to 8pm		Two periods during the day		Total
Number	%	Number	%	
346	43.4	451	56.6	797

Street	Full Scheme		Light Touch Scheme	
	Number	%	Number	%
Abinger Road	13	48.1	14	51.9
Albion Street	8	53.3	7	46.7
Bampffield Street	4	50.0	4	50.0
Barnes Road	0	0	0	0
Beaconsfield Road	5	35.7	9	64.3
Brambledean Road	5	38.5	8	61.5
Camden Street	1	100	0	0
Carlton Terrace	5	45.5	6	54.5
Chapel Place	0	0	1	100
Church Road	8	42.1	11	57.9
Church Street	2	66.7	1	33.3
Clarendon Place	0	0	0	0
Crown Road	11	40.7	16	59.3
Denmark Road	8	50.0	8	50.0
East Street	0	0	0	0
Eastbrook Road	8	40.0	12	60.0
Ellen Street	0	0	0	0
Elm Road	6	40.0	9	60.0
Fishersgate Terrace	0	0	0	0

Street	Full Scheme		Light Touch Scheme	
	Number	%	Number	%
Franklin Road	12	40.0	18	60.0
Freemans Road	0	0	1	100
Garden Close	1	25.0	3	75.0
Gardener Street	6	35.3	11	64.7
Gladstone Road	4	25.0	12	75.0
Gordon Close	2	28.6	5	71.4
Gordon Road	7	58.3	5	41.7
Hurst Crescent	1	9.1	10	90.9
Infinity Close	0	0	4	100
Jubilee Road	2	100	0	0
Lincoln Road	6	23.1	20	76.9
Links Close	3	60.0	2	40.0
Links Road	4	26.7	11	73.3
Middle Street	1	50.0	1	50.0
North Street	1	12.5	7	87.5
Norway Street	23	67.6	11	32.4
Old Shoreham Road	5	38.5	8	61.5
Park Crescent	3	33.3	6	66.7
Portslade Mews	2	28.6	5	71.4
Shelldale Avenue	3	60.0	2	40.0
Shelldale Crescent	7	70.0	3	30.0
Shelldale Road	11	55.0	9	45.0
Southdown Avenue	5	55.6	4	44.4
St Andrews Road	40	55.6	32	44.4
St Aubyns Road	15	51.7	14	48.3
St Michaels Road	2	25.0	6	75.0
St Nicholas Road	4	30.8	9	69.2
St Peters Road	7	77.8	2	22.2
Stanley Road	2	22.2	7	77.8
Station Road	11	40.7	16	59.3
Symbister Road	5	83.3	1	16.7

Street	Full Scheme		Light Touch Scheme	
	Number	%	Number	%
The Gardens	0	0	3	100
Trafalgar Road	14	38.9	22	61.1
Vale Gardens	1	100	0	0
Vale Road	28	48.3	30	51.7
Victoria Park Gardens	0	0	0	0
Victoria Road	15	40.5	22	59.5
Wellington Road	0	0	5	100
Wolseley Road	9	33.3	18	66.7
<b>Total</b>	<b>346</b>	<b>43.4</b>	<b>451</b>	<b>56.6</b>

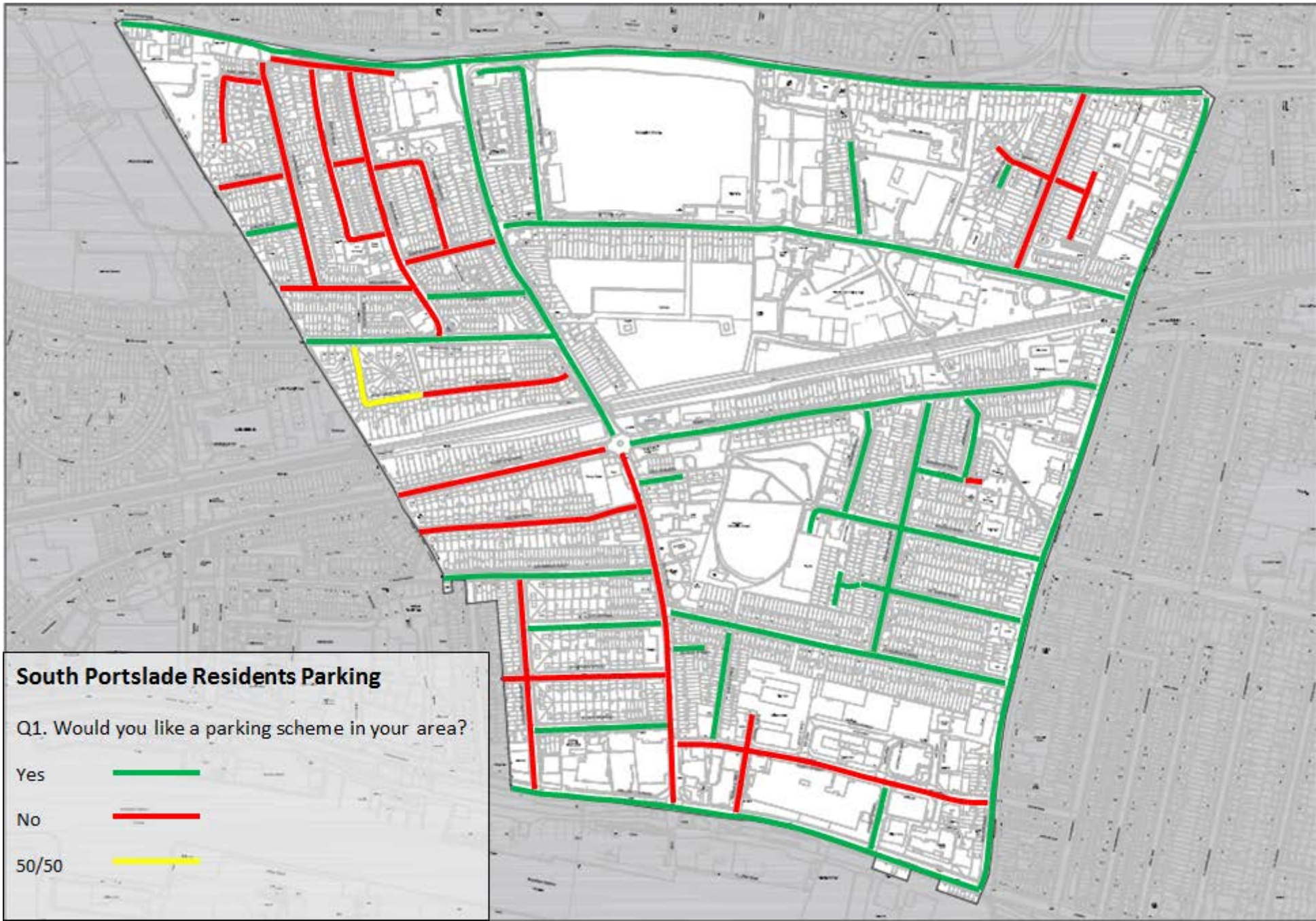
**Q** If a parking scheme is introduced, please tell us your preference for either a Monday to Friday (5 day) or Monday to Sunday (7 day) scheme?

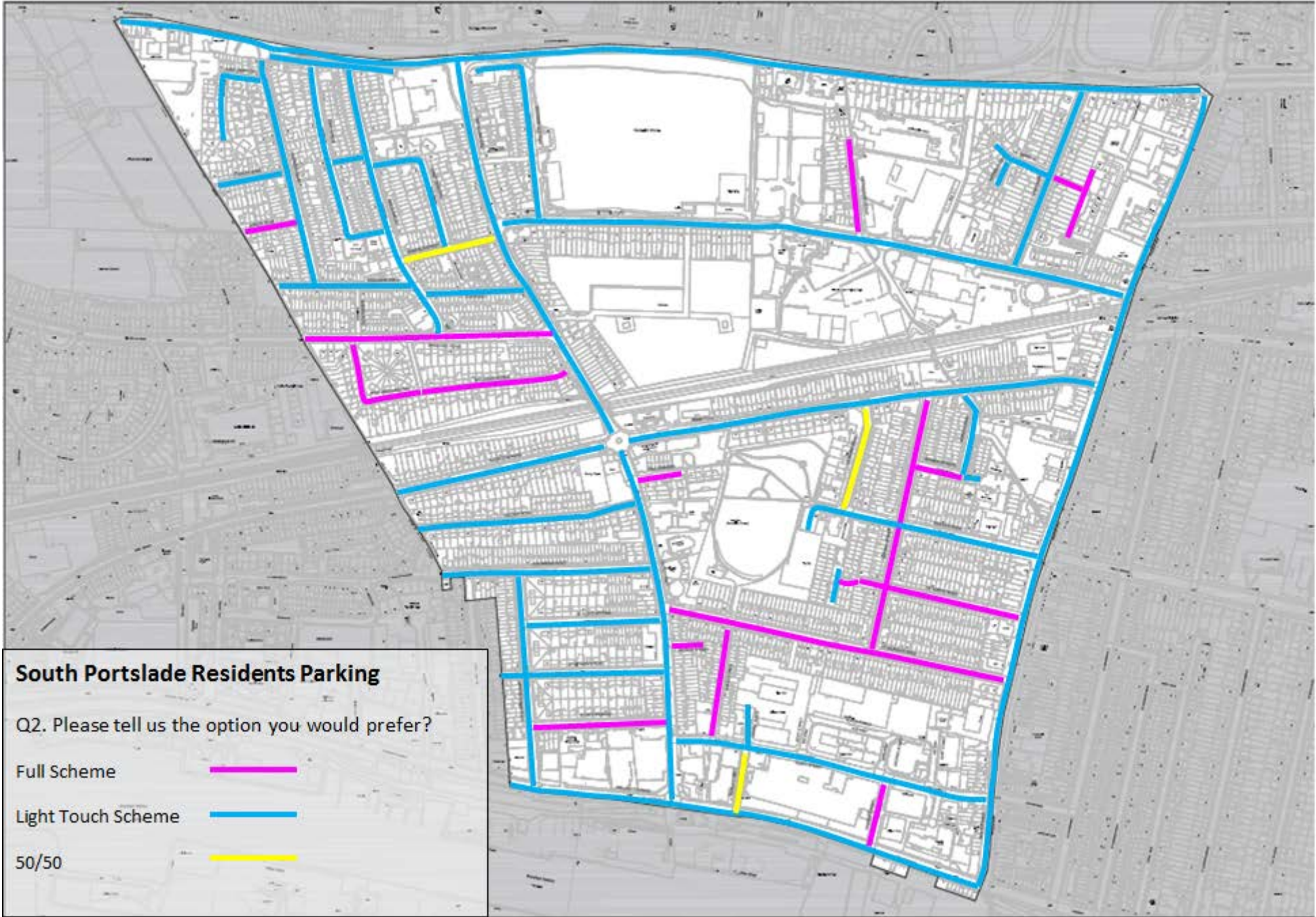
Monday to Friday		Monday to Sunday		Total
Number	%	Number	%	
437	54.4	366	45.6	803

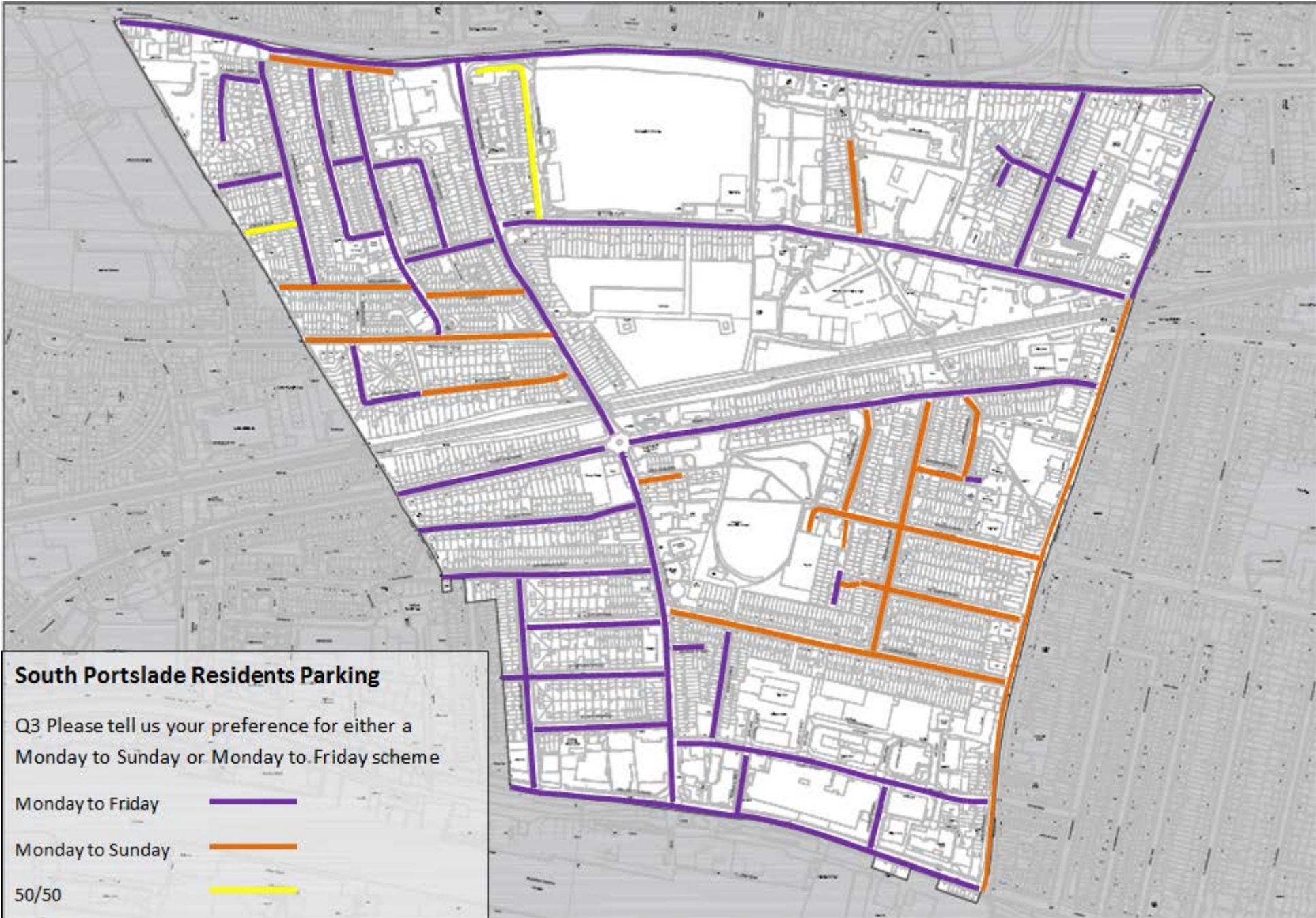
Street	Monday to Friday		Monday to Sunday	
	Number	%	Number	%
Abinger Road	15	53.6	13	46.4
Albion Street	11	68.8	5	31.3
Bampfild Street	7	87.5	1	12.5
Barnes Road	0	0	0	0
Beaconsfield Road	8	50.0	8	50.0
Brambledean Road	8	57.1	6	42.9
Camden Street	1	100	0	0
Carlton Terrace	8	72.7	3	27.3
Chapel Place	0	0	0	0
Church Road	10	52.6	9	47.4
Church Street	3	100	0	0
Clarendon Place	0	0	0	0
Crown Road	19	65.5	10	34.5
Denmark Road	8	47.1	9	52.9
East Street	0	0	0	0
Eastbrook Road	16	80.0	4	20.0
Ellen Street	0	0	0	0
Elm Road	5	33.3	10	66.7
Fishersgate Terrace	0	0	0	0
Franklin Road	14	48.3	15	51.7
Freemans Road	0	0	0	0
Garden Close	4	100	0	0
Gardener Street	7	41.2	10	58.8
Gladstone Road	11	68.8	5	31.3
Gordon Close	5	71.4	2	28.6
Gordon Road	3	25.0	9	75.0
Hurst Crescent	6	60.0	4	40.0
Infinity Close	1	25.0	3	75.0
Jubilee Road	1	50.0	1	50.0
Lincoln Road	20	76.9	6	23.1



Street	Monday to Friday		Monday to Sunday	
	Number	%	Number	%
Links Close	4	80.0	1	20.0
Links Road	11	68.8	5	31.3
Middle Street	2	100	0	0
North Street	9	100	0	0
Norway Street	14	41.2	20	58.8
Old Shoreham Road	7	53.8	6	46.2
Park Crescent	5	55.6	4	44.4
Portslade Mews	4	57.1	3	42.9
Shelldale Avenue	2	40.0	3	60.0
Shelldale Crescent	6	60.0	4	40.0
Shelldale Road	8	42.1	11	57.9
Southdown Avenue	3	30.0	7	70.0
St Andrews Road	21	29.6	50	70.4
St Aubyns Road	9	32.1	19	67.9
St Michaels Road	8	88.9	1	11.1
St Nicholas Road	8	57.1	6	42.9
St Peters Road	5	55.6	4	44.4
Stanley Road	6	66.7	3	33.3
Station Road	10	37.0	17	63.0
Symbister Road	0	0	6	100
The Gardens	3	100	0	0
Trafalgar Road	27	75.0	9	25.0
Vale Gardens	0	0	2	100
Vale Road	33	55.9	26	44.1
Victoria Park Gardens	0	0	0	0
Victoria Road	22	59.5	15	40.5
Wellington Road	4	80.0	1	20.0
Wolseley Road	15	60.0	10	40.0
<b>Total</b>	<b>437</b>	<b>54.4</b>	<b>366</b>	<b>45.6</b>







## Demographic Information

Age	Number	%
18-24	6	0.9
25-34	72	10.7
35-44	173	25.8
45-54	171	25.5
55-64	107	15.9
65-74	81	12.1
75+	61	9.1
<b>Total</b>	<b>671</b>	<b>100</b>

Gender	Number	%
Male	310	42.1
Female	426	57.8
Non Binary	1	0.1
<b>Total</b>	<b>737</b>	<b>100</b>

Do you identify as the gender you were assigned at birth?	Number	%
Yes	676	98.4
No	11	1.6
<b>Total</b>	<b>687</b>	<b>100</b>

Disability	Number	%
Yes, a little	103	14.4
Yes, a lot	80	11.2
No	531	74.4
<b>Total</b>	<b>714</b>	<b>100</b>

Of those who answered “yes”, disabilities were as follows:

Please state the type of impairment which applies to you.	Number
Physical impairment	94
Sensory impairment	0
Learning disability/ difficulty	3
Long-standing illness	80
Mental health condition	39
Development condition	1
Autistic Spectrum	4
Other	12

Ethnic Origin		Number	%
White	White English/ Welsh/ Scottish/ Northern Irish/ British	634	86.6
	Irish	11	1.5
	Gypsy or Irish Traveller	0	0
	Any other white background	41	5.6
Asian or Asian British	Bangladeshi	1	0.1
	Indian	9	1.2
	Pakistani	0	0
	Chinese	3	0.4
	Any other Asian background	2	0.3
Black or Black British	African	3	0.4
	Caribbean	1	0.1
	Any other Black background	3	0.4
Mixed	Asian & White	6	0.8
	Black African & White	0	0
	Black Caribbean & White	3	0.4
	Any other mixed background	5	0.7
Any other ethnic group	Arab	7	1.0
	Any other ethnic group	3	0.4
<b>Total</b>		<b>732</b>	<b>100</b>

Sexual Orientation	Number	%
Bisexual	17	2.5
Gay Man	19	2.8
Heterosexual/ straight	610	90.2
Lesbian/ Gay Woman	26	3.8
Other	4	0.6
<b>Total</b>	<b>676</b>	<b>100</b>

Religious Belief	Number	%
I have no particular religion or belief	324	45.7
Buddhist	5	0.7
Christian	266	37.5
Hindu	3	0.4
Jain	0	0
Jewish	2	0.3
Muslim	3	0.4
Pagan	5	0.7
Sikh	0	0
Agnostic	18	2.5
Atheist	57	8.0
Other	15	2.1
Other philosophical belief	11	1.6
<b>Total</b>	<b>709</b>	<b>100</b>

<b>Are you a carer</b>	<b>Number</b>	<b>%</b>
Yes	79	10.8
No	651	89.2
<b>Total</b>	<b>730</b>	<b>100</b>

<b>If yes, do you care for a:</b>	<b>Number</b>
Parent	25
Partner or Spouse	15
Child with special needs	20
Friend	4
Other family member	19
Other	3

### **Armed Forces**

<b>Armed Forces</b>	<b>Yes</b>		<b>No</b>	
	<b>Number</b>	<b>%</b>	<b>Number</b>	<b>%</b>
Are you currently serving in the UK armed forces?	1	0.1	679	99.9
Have you ever served in the UK armed forces?	32	4.7	655	95.3
Are you a member of a current or former serviceman or woman's immediate family/ household?	15	2.2	657	97.8

