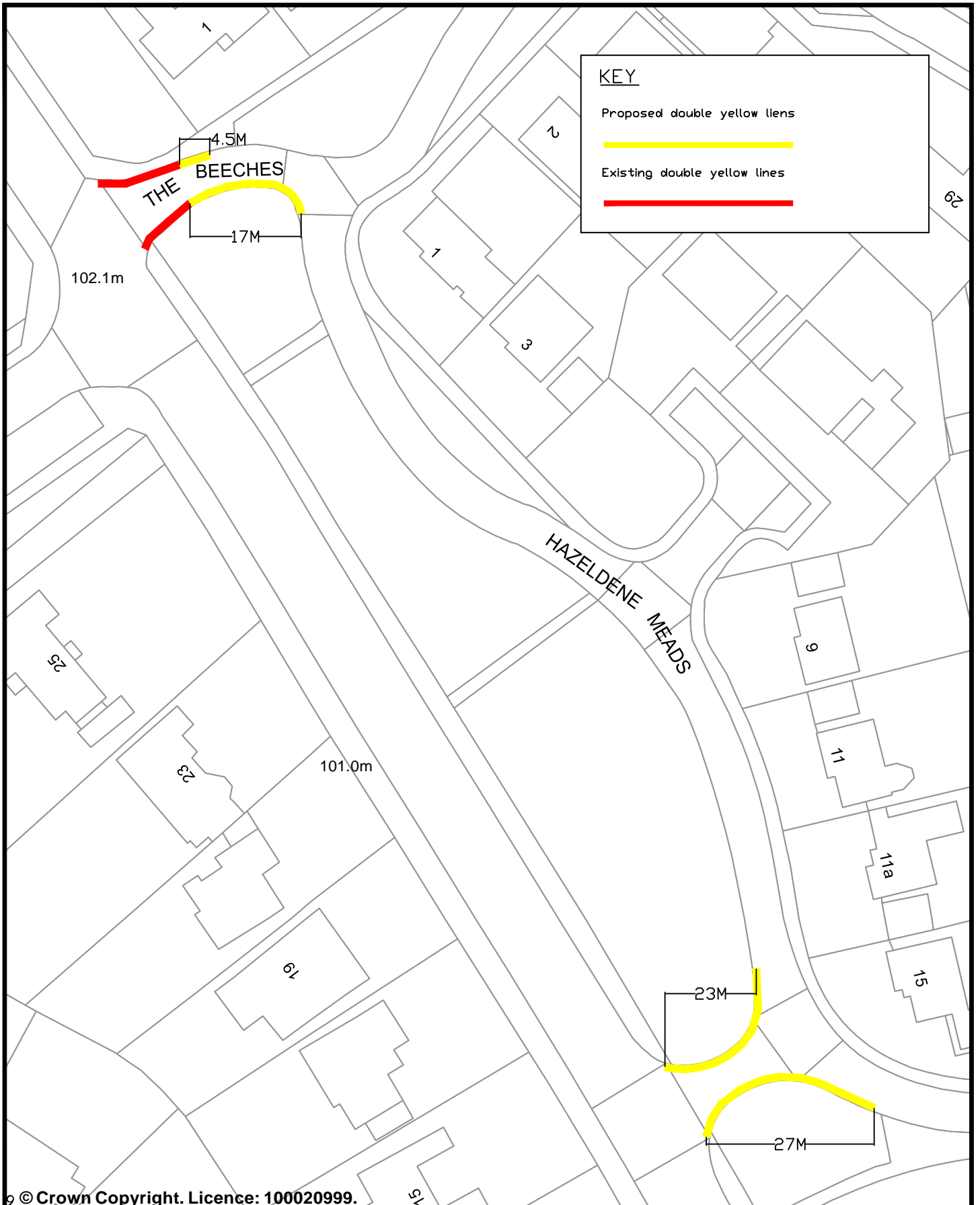

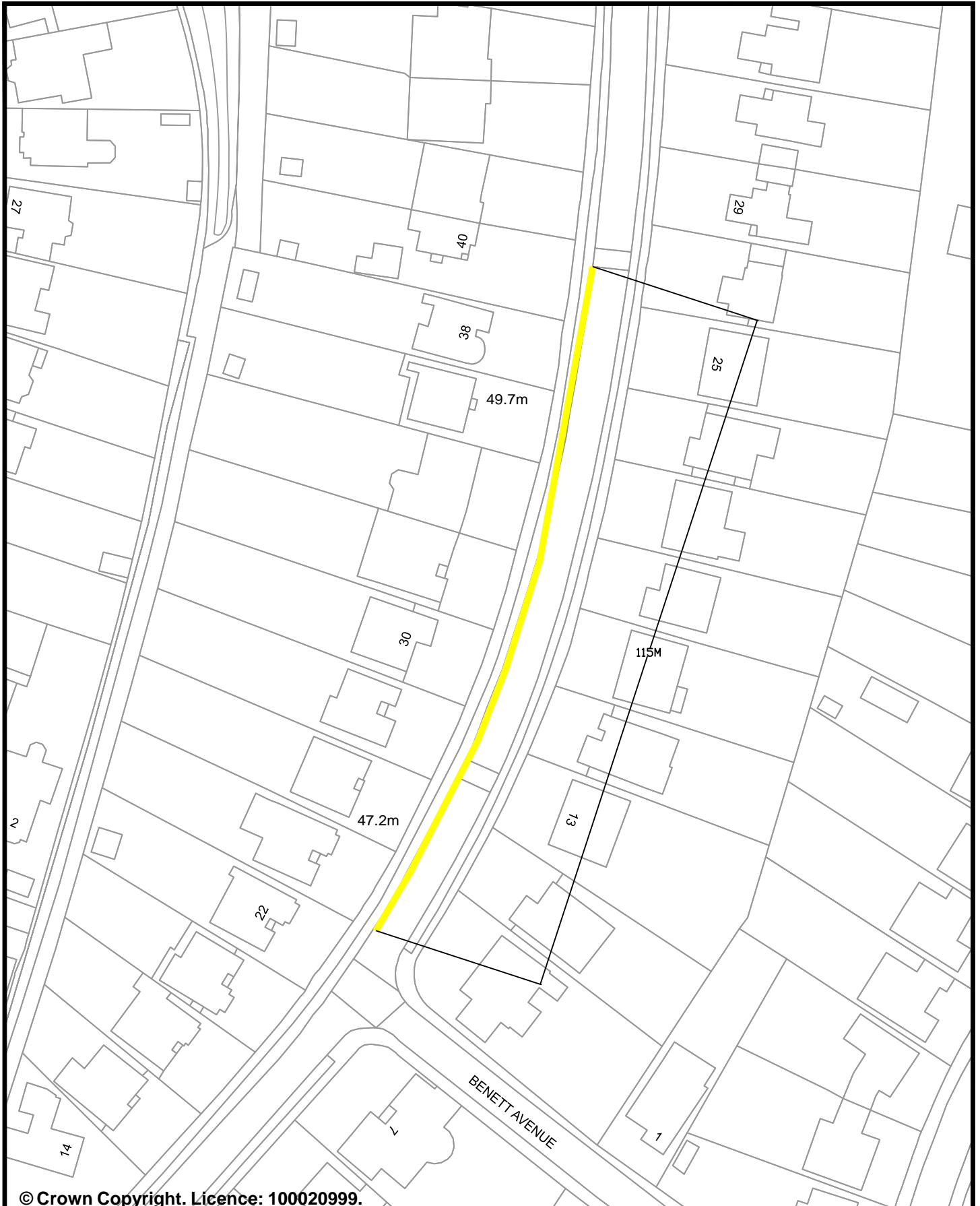


APPENDIX B




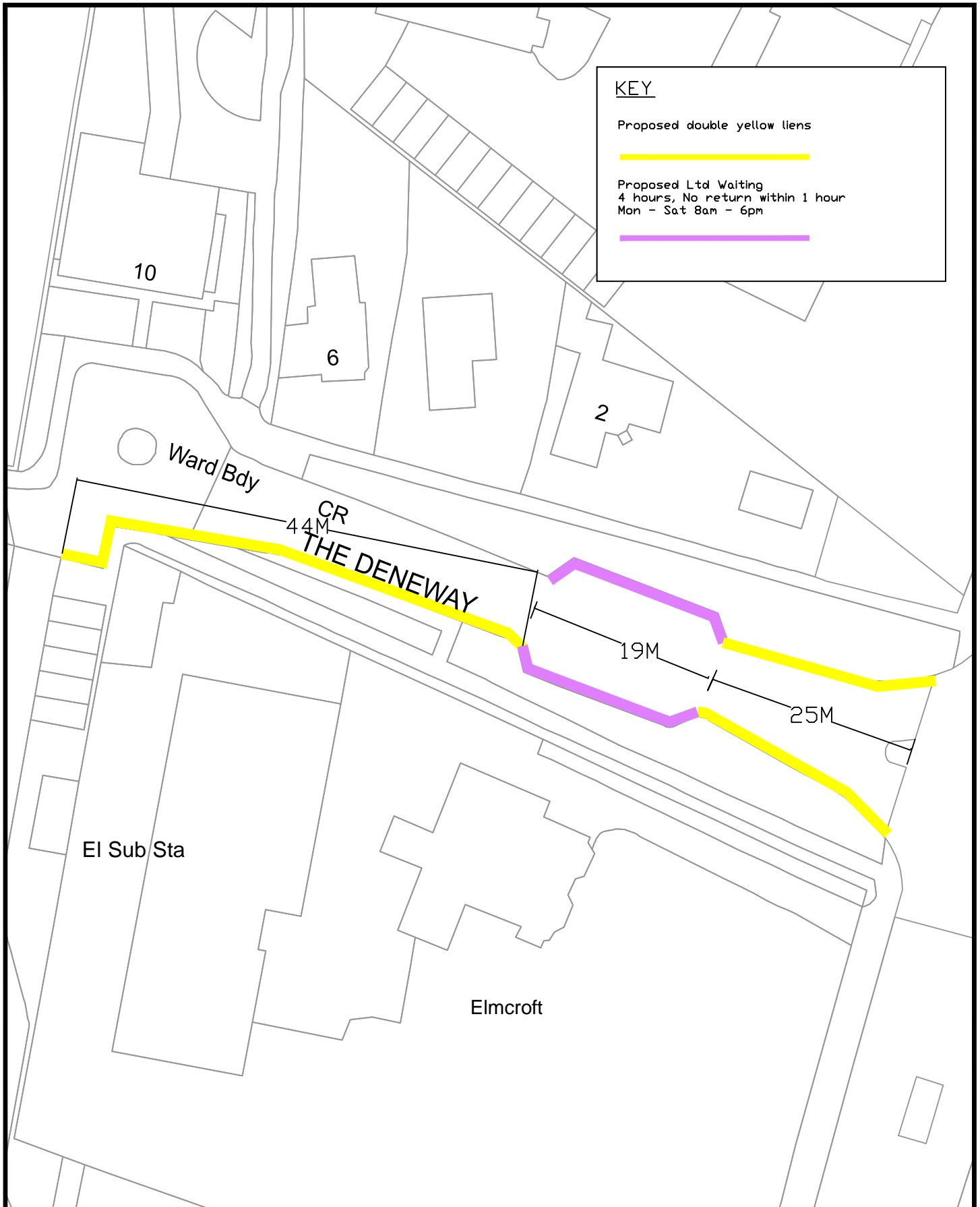
© Crown Copyright. Licence: 100020999.
Brighton & Hove City Council, 2015.

PARKING INFRASTRUCTURE		TRANSPORT
Location :	Hazeldene Meads The Beeches	
Project :	Proposed double yellow lines	
Scale :	NTS	Brighton & Hove City Council
Date :	Dec 19	
Drawn :	RM	
Drawing Number :		B&H/005



© Crown Copyright. Licence: 100020999.
Brighton & Hove City Council, 2015.


	PARKING INFRASTRUCTURE	TRANSPORT
Location : Woodland Drive	Scale : NTS	
	Date : Dec 19	
Project : Proposed Double yellow lines	Drawn : RM	
	Drawing Number : B&H004	

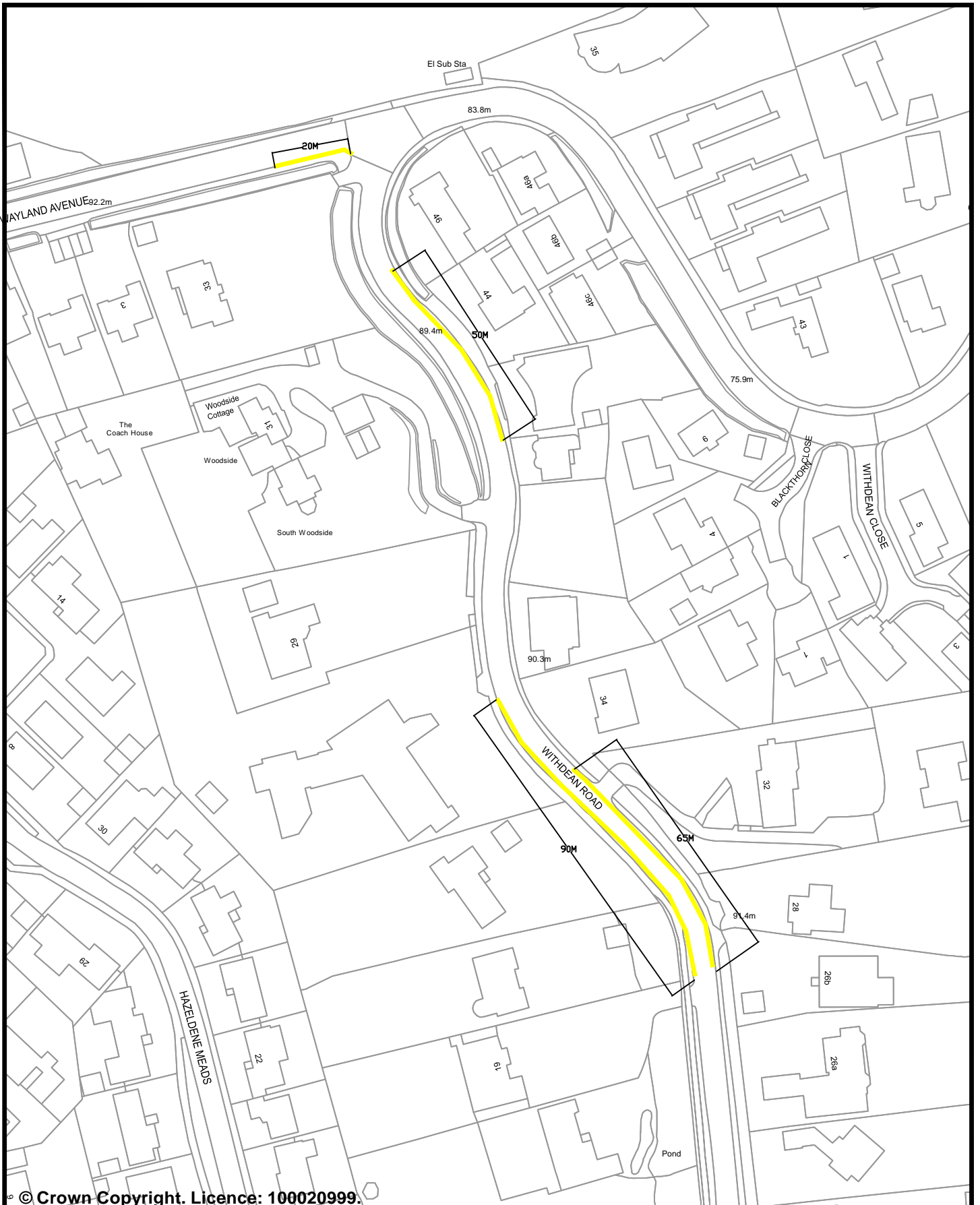


KEY


Proposed double yellow liens

Proposed Ltd Waiting
4 hours, No return within 1 hour
Mon - Sat 8am - 6pm

© Crown Copyright. Licence: 100020999. Brighton & Hove City Council, 2019		PARKING INFRASTRUCTURE	TRANSPORT  Brighton & Hove City Council
Location : The Deneway		Scale : NTS	
Project: Proposed parking restrictions		Date : Dec 19	
		Drawn : RM	



© Crown Copyright. Licence: 100020999.
 Brighton & Hove City Council, 2019

	PARKING INFRASTRUCTURE	TRANSPORT
Location: Withdean Road	Scale : NTS	
	Date : Dec 19	
Project : Proposed double yellow lines	Drawn : RM	
	Drawing Number : B&H001	