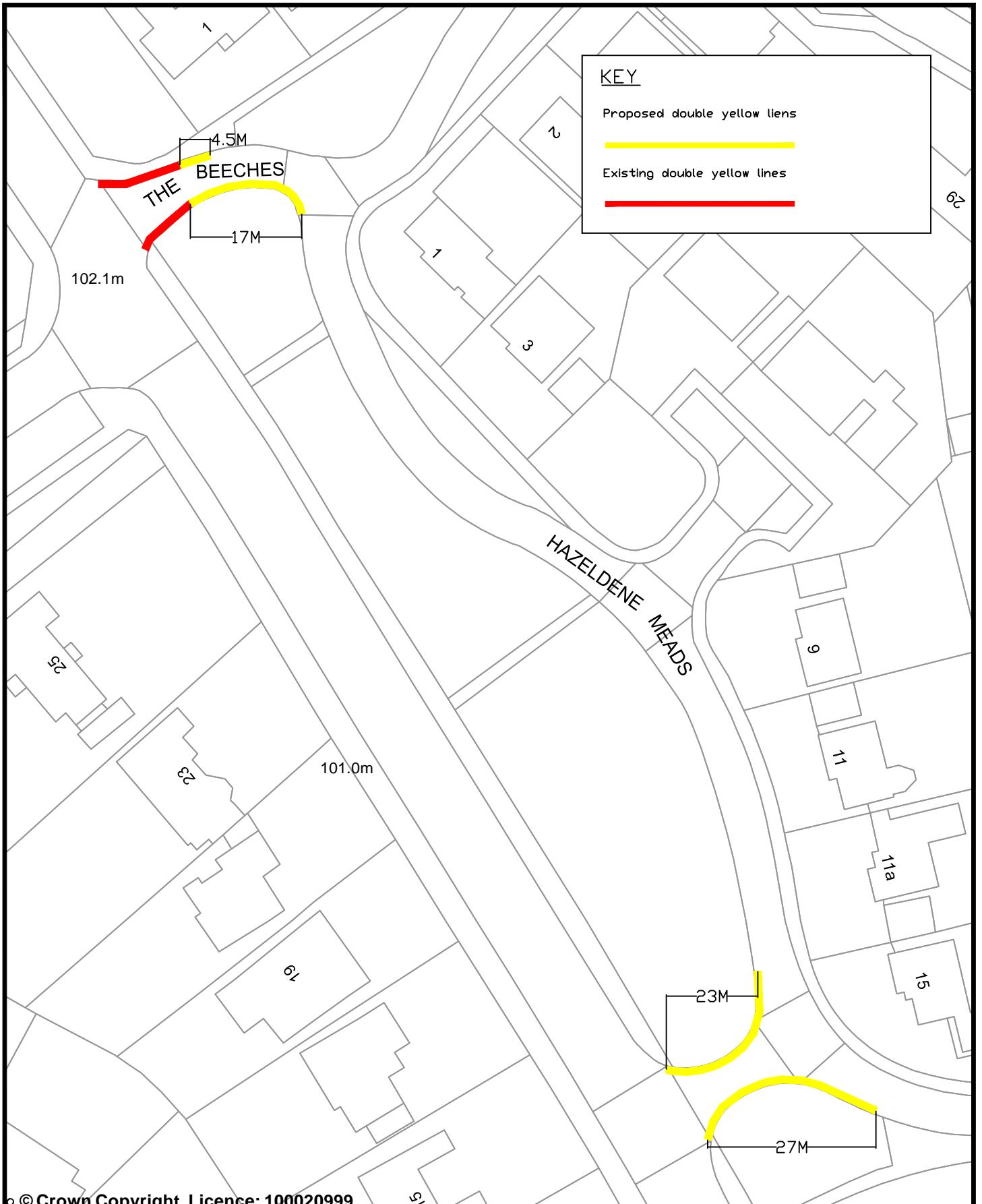

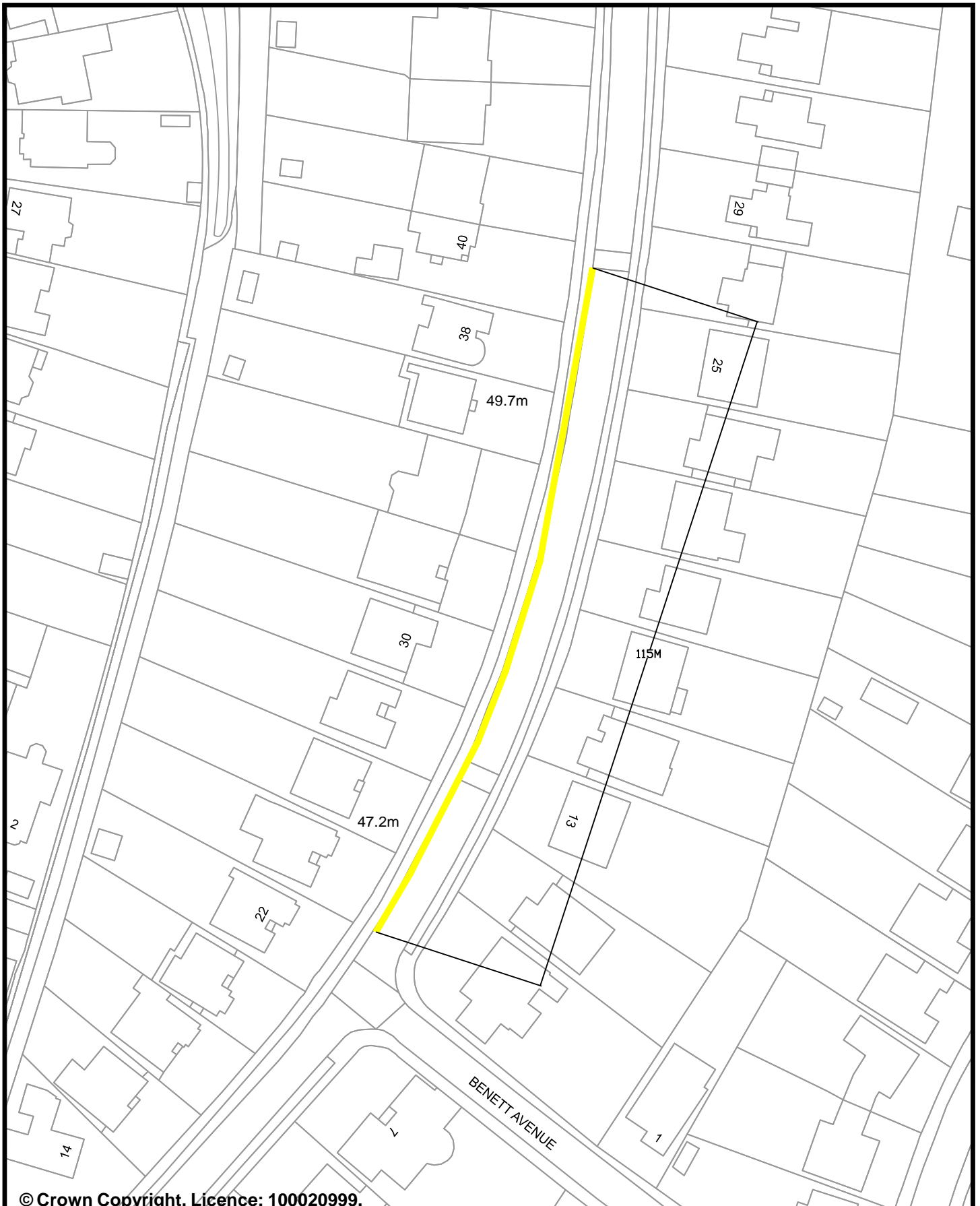


APPENDIX B




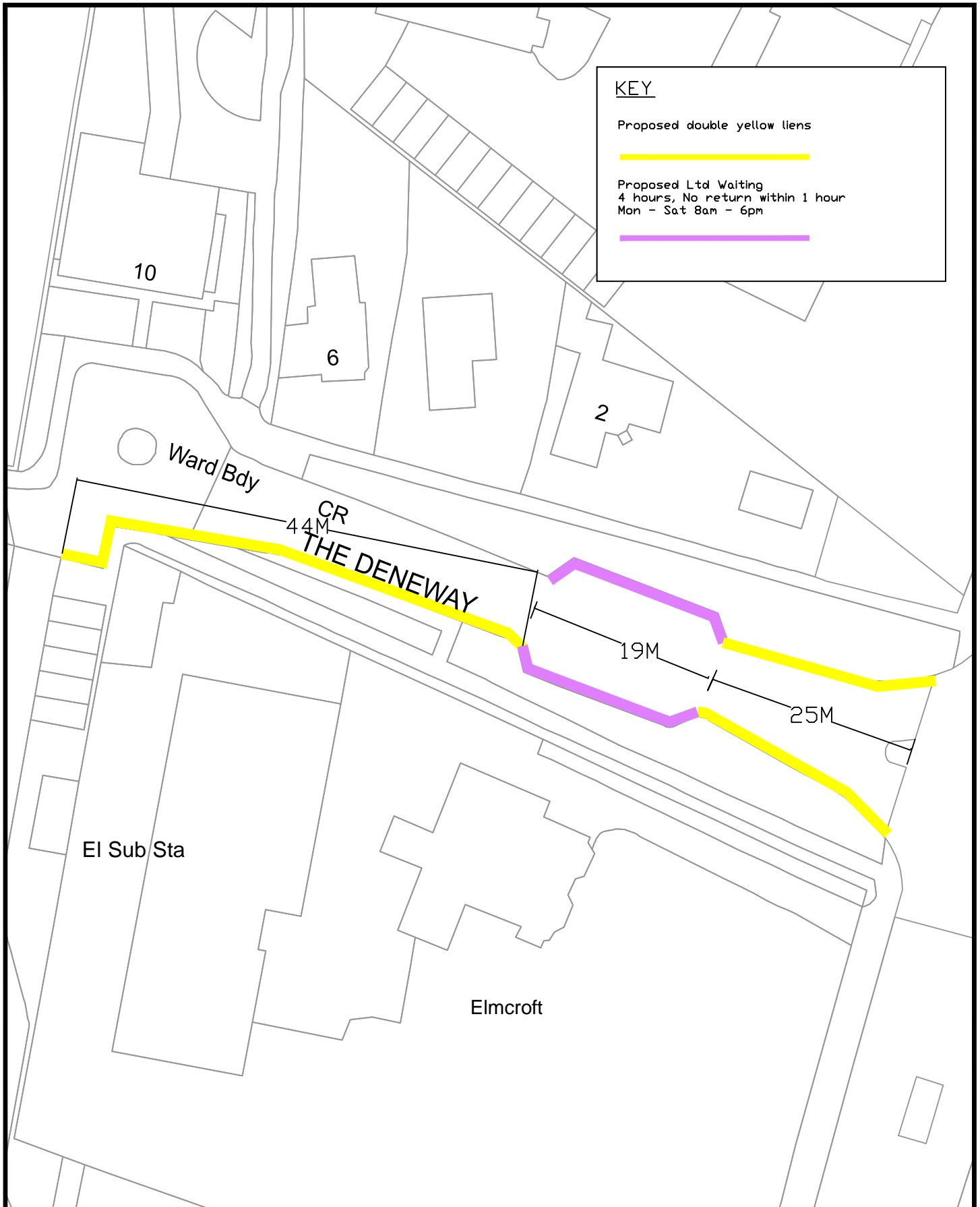
© Crown Copyright. Licence: 100020999.
Brighton & Hove City Council, 2015.

	PARKING INFRASTRUCTURE	TRANSPORT
Location : Hazeldene Meads The Beeches	Scale : NTS	
Project : Proposed double yellow lines	Date : Dec 19	
	Drawn : RM	
Drawing Number : B&H/005		





© Crown Copyright. Licence: 100020999.
Brighton & Hove City Council, 2015.


	PARKING INFRASTRUCTURE	TRANSPORT
Location : Woodland Drive	Scale : NTS	
	Date : Dec 19	
Project : Proposed Double yellow lines	Drawn : RM	
	Drawing Number : B&H004	

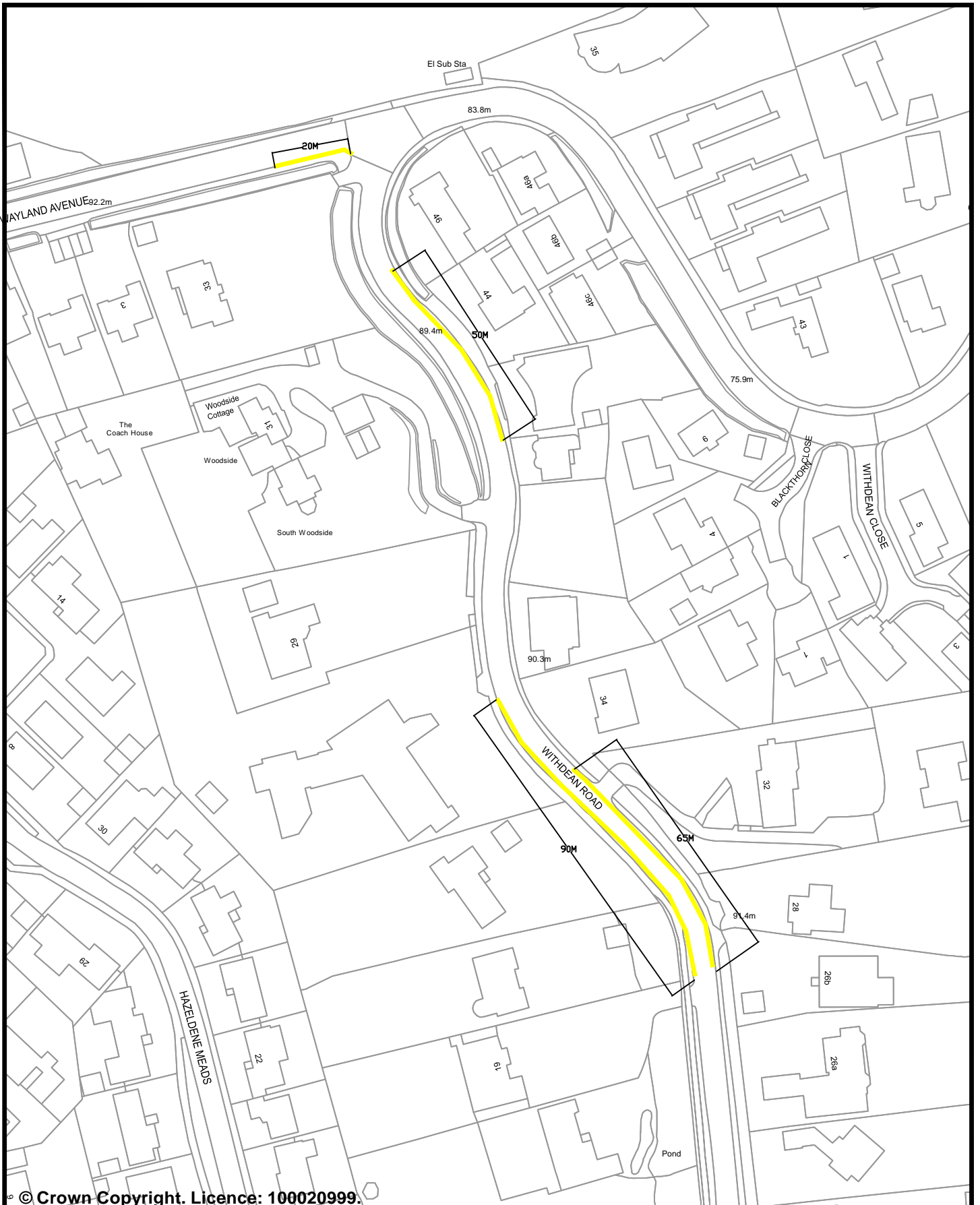


KEY


Proposed double yellow liens


Proposed Ltd Waiting
 4 hours, No return within 1 hour
 Mon - Sat 8am - 6pm


© Crown Copyright. Licence: 100020999. Brighton & Hove City Council, 2019		PARKING INFRASTRUCTURE		TRANSPORT  Brighton & Hove City Council
Location : The Deneway		Scale : NTS		
Project: Proposed parking restrictions		Date : Dec 19		
		Drawn : RM		



© Crown Copyright. Licence: 100020999.
 Brighton & Hove City Council, 2019

	PARKING INFRASTRUCTURE	TRANSPORT
Location: Withdean Road	Scale : NTS	
	Date : Dec 19	
Project : Proposed double yellow lines	Drawn : RM	
	Drawing Number : B&H001	