






KEY:

-  ATF4 Funded Scheme
-  Footway Narrowing
-  Footway Narrowing and Parking Loss
-  Loss of traffic lane/s
-  No Issues



PROJECT: A259 Active Travel Corridor			
TITLE: High Level Considerations			
LOCATION: A259 Coast Road between WSCC Boundary and Brighton Marina			
DRAWING STATUS: Feasibility			
DRAWN: BAS	SURVEYED: -	CHECKED: -	APPROVED: -
DRAWING No: BAS			
DATE: May 2024	SCALE: NTS	SIZE: A4	REV: A

